

Dorset County Council**Wildlife and Countryside Act 1981****Dorset County Council
County of Dorset Definitive Map and Statement of Rights of Way****Dorset County Council (A Footpath from Wareham Road to
Southlands Avenue, Corfe Mullen)
Definitive Map and Statement Modification Order 2016**

This Order is made by Dorset County Council under section 53(2)(b) of the Wildlife and Countryside Act 1981 ("the Act") because it appears to that authority that the County of Dorset Definitive Map and Statement require modification in consequence of the occurrence of an event specified in section 53(3)(c)(i) namely, that a right of way which is not shown in the map and statement subsists or is reasonably alleged to subsist over land in the area to which the map relates and section 53(3)(c)(iii) namely, that any other particulars contained in the map and statement require modification.

The authority have consulted with every local authority whose area includes the land to which the Order relates. The Dorset County Council hereby order that:

1. For the purposes of this Order the relevant date is 11 February 2016.
2. The County of Dorset Definitive Map and Statement shall be modified as described in Part I and Part II of the Schedule and shown on the map attached to the Order.
3. This Order shall take effect on the date it is confirmed and may be cited as the "Dorset County Council (A Footpath from Wareham Road to Southlands Avenue, Corfe Mullen) Definitive Map and Statement Modification Order 2016".

SCHEDULE

(The points specified relate to the map attached to the Order and their positions are identified by national grid references)

Part I

Modification of definitive map Description of path to be added

A Footpath to be added in Corfe Mullen in the East Dorset District:

To be numbered Footpath 47, Corfe Mullen

A – B – C From its junction with Wareham Road, passing between numbers 67 and 69
– D – E Wareham Road, at point A (SY 98869687), east south east, along a gravel, then earth and grass surfaced path (and the driveway access for 67a Wareham Road), fenced on both sides, to point B (SY 98909686) continuing east south east along the path, passing to the north east of 67a Wareham Road at point C (SY 98929685) and to the north east of 5 Southlands Close at point D (SY 98949684). Continue east south east, passing to the north east of 1 Southlands Close, to its junction with Southlands Avenue, between numbers 1 Southlands Close and 15 Southlands Avenue at point E (SY 98989683).
Width: 3.45 metres at point A (SY 98869687), narrowing to 1.9 metres at point B (SY 98909686) and 1.5 metres at point C (SY 98929685), widening to 2.4 metres at point D(SY 98949684) and point E (SY 98989683).

Part II

Modification of definitive statement Variation of particulars of path

Footpath 47, Corfe Mullen in the East Dorset District

Add:

From: SY 98869687 To: SY 98989683

From its junction with Wareham Road, passing between numbers 67 and 69 Wareham Road, east south east, along a gravel, then earth and grass surfaced path (and the driveway access for 67a Wareham Road), fenced on both sides, to SY 98909686 continuing east south east along the path, passing to the north east of 67a Wareham Road at SY 98929685 and to the north east of 5 Southlands Close at SY 98949684. Continue east south east, passing to the north east of 1 Southlands Close, to its junction with Southlands Avenue, between numbers 1 Southlands Close and 15 Southlands Avenue. Width: 3.45 metres at SY 98869687, narrowing to 1.9 metres at SY 98909686 and 1.5 metres at SY 98929685, widening to 2.4 metres at SY 98949684 and SY 98989683.

Dated this 7TH day of MARCH 2016

THE COMMON SEAL OF THE
DORSET COUNTY COUNCIL
was fixed in the presence of:-



Conor Hill

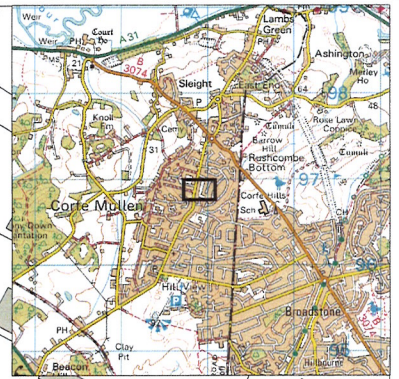
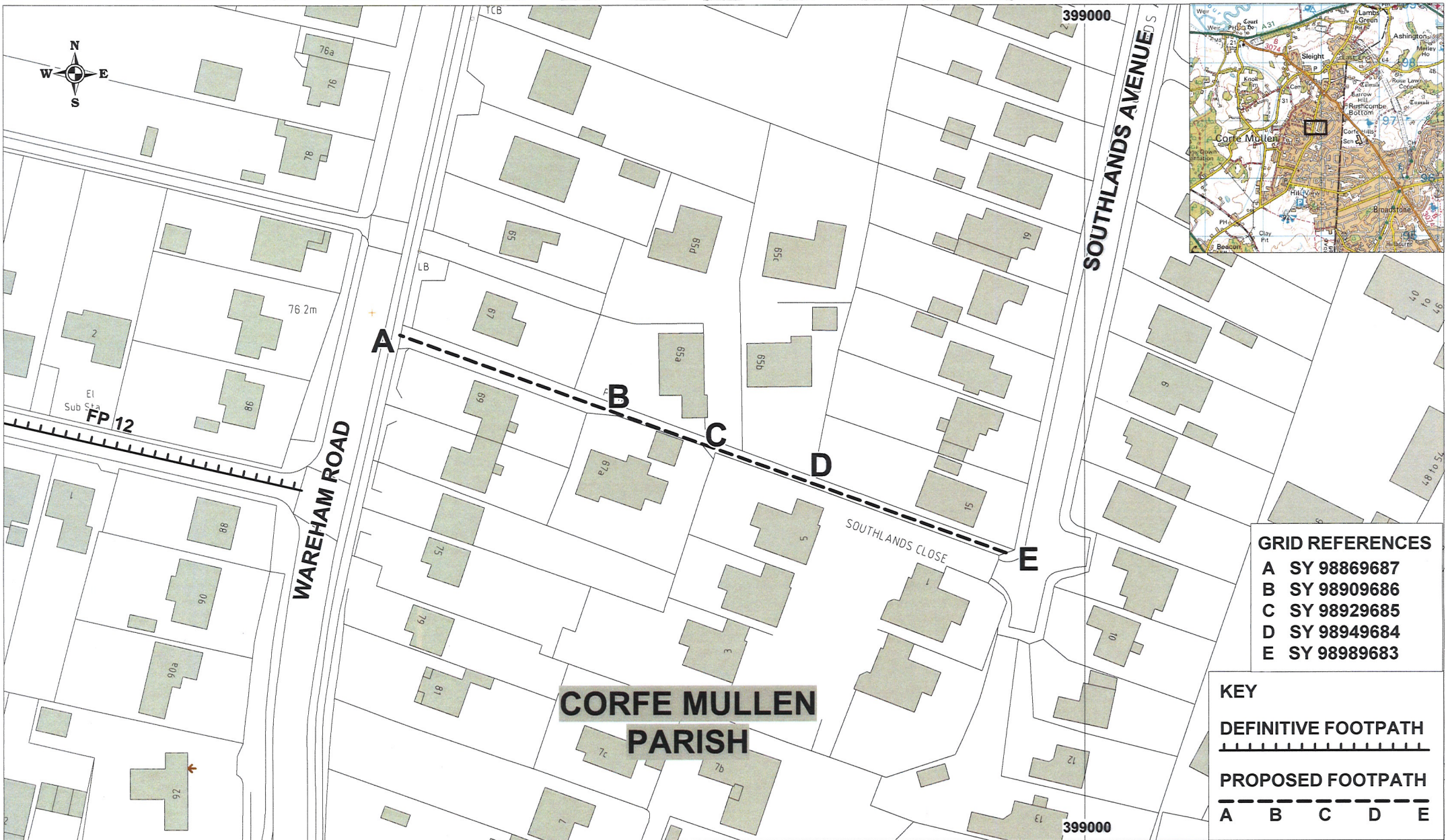
83/16

Authorised Signatory

The foregoing Order is hereby confirmed unopposed

L. G. Hellow

Authorised signatory
Dated this 12 day of August 2016



GRID REFERENCES

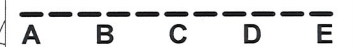
- A SY 98869687
- B SY 98909686
- C SY 98929685
- D SY 98949684
- E SY 98989683

KEY

DEFINITIVE FOOTPATH



PROPOSED FOOTPATH



A B C D E

**CORFE MULLEN
PARISH**

**DORSET COUNTY COUNCIL (A FOOTPATH FROM WAREHAM ROAD TO SOUTHLANDS AVENUE,
CORFE MULLEN) DEFINITIVE MAP AND STATEMENT MODIFICATION ORDER 2016**

Ref: 13/14/1
Date: 12/03/2015
Scale 1:1000
Drawn By: ACH
Cent X: 398929
Cent Y: 96859

GEOGRAPHICAL INFORMATION SYSTEMS



Dorset County Council

© Crown copyright and database rights 2016 Ordnance Survey 100019790.
 You are permitted to use this data solely to enable you to respond to, or
 interact with, the organisation that provided you with the data. You are not
 permitted to copy, sub-licence, distribute or sell any of this data to third
 parties in any form. Aerial Photography © UK Perspectives 2002
 © Getmapping 2005, 2009 & 2014